


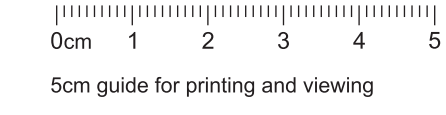
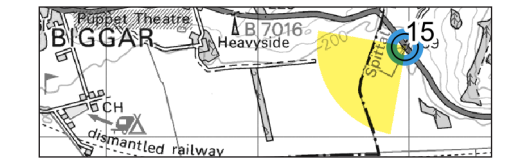


Baseline Photograph

This image provides landscape and visual context only



Wireline Drawing



- ⬆ Proposal
 ⬆ Application
 ⬆ Scoping
- ⬆ Existing
 ⬆ Consented
 ⬆ Under construction

OS Reference: 306972 637590
 Eye Level: 200.48 m AOD
 Direction of View: 235°
 Distance to nearest turbine: 19208 m


Horizontal field of view: 90° (cylindrical projection)
 Principal Distance: 522mm
 Paper Size: 841 x 297 mm
 Correct printed image size: 820 x 130mm

Camera: Canon EOS R5
 Lens: 50mm
 Camera Height: 1.5m AGL
 Date and Time: 23/7/2024 11:40

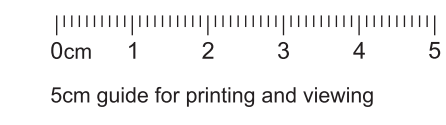
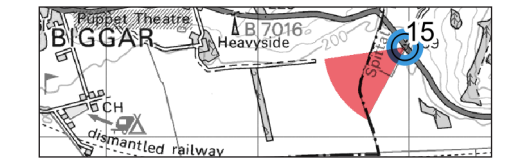
Figure: 4.28 A
 Viewpoint 15: B7016 east of Biggar



22 16 21 15 20 14 9 13 8

Kennoxhead



Wireline Drawing



 Proposal
 Existing

OS Reference: 306972 637590
 Eye Level: 200.48 m AOD
 Direction of View: 235°
 Distance to nearest turbine: 19208 m

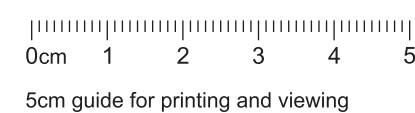
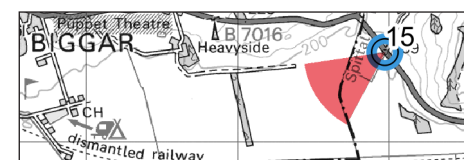
Horizontal field of view: 53.5° (planar projection)
 Principal Distance: 812.5mm
 Paper Size: 841 x 297 mm
 Correct printed image size: 820 x 260mm

Camera: Canon EOS R5
 Lens: 50mm
 Camera Height: 1.5m AGL
 Date and Time: 23/7/2024 11:40

Figure: 4.28 B
Viewpoint 15: B7016 east of Biggar



Photomontage



5cm guide for printing and viewing

OS Reference: 306972 637590
 Eye Level: 200.48 m AOD
 Direction of View: 235°
 Distance to nearest turbine: 19208 m

Horizontal field of view: 53.5° (planar projection)
 Principal Distance: 812.5mm
 Paper Size: 841 x 297 mm
 Correct printed image size: 820 x 260mm

Camera: Canon EOS R5
 Lens: 50mm
 Camera Height: 1.5m AGL
 Date and Time: 23/7/2024 11:40

Figure: 4.28 C
 Viewpoint 15: B7016 east of Biggar