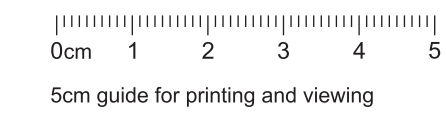
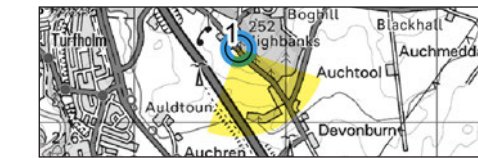


Wireline Drawing



- Proposal
- Application
- Scoping
- Existing
- Consented
- Under construction

OS Reference: 282691 639483
 Eye Level: 240.66m AOD
 Direction of View: 155°
 Distance to nearest turbine: 12970 m

Horizontal field of view: 90° (cylindrical projection)
 Principal Distance: 522mm
 Paper Size: 841 x 297 mm
 Correct printed image size: 820 x 130mm

Camera: Canon EOS R5
 Lens: 50mm
 Camera Height: 1.5m AGL
 Date and Time: 18/8/2024 17:30

Figure: 4.14 A
 Viewpoint 01: Devonburn Road



Baseline Photograph

This image provides landscape and visual context only

Douglas West Ext

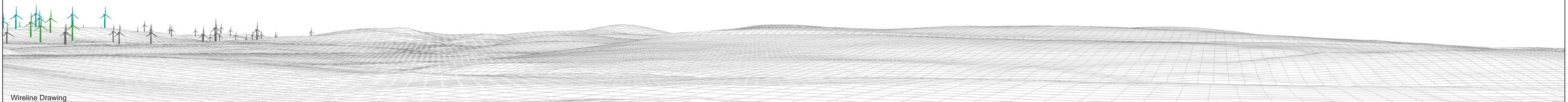
Galawhistle

Hagshaw Hill Phase 2

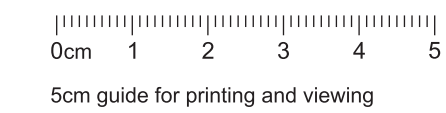
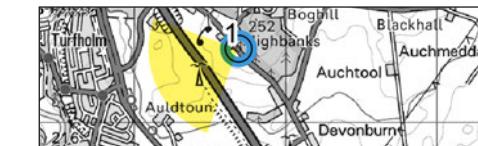
Hagshaw Repowering

Kennoxhead extension

Dalquhandy



Wireline Drawing



- ⬆ Proposal
- ⬆ Application
- ⬆ Scoping
- ⬆ Existing
- ⬆ Consented
- ⬆ Under construction

OS Reference: 282691 639483
 Eye Level: 240.66m AOD
 Direction of View: 245°
 Distance to nearest turbine: 12970 m

Horizontal field of view: 90° (cylindrical projection)
 Principal Distance: 522mm
 Paper Size: 841 x 297 mm
 Correct printed image size: 820 x 130mm

Camera: Canon EOS R5
 Lens: 50mm
 Camera Height: 1.5m AGL
 Date and Time: 18/8/2024 17:30

Figure: 4.14 B
 Viewpoint 01: Devonburn Road

Clyde Extension

Clyde

Nether Fauldhouse Farm


Birkhill

JJs Farm

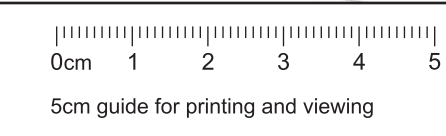
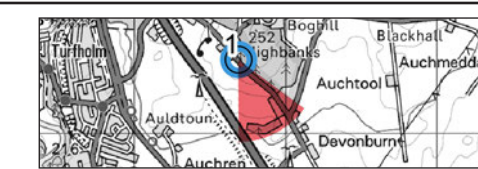
Middle Muir



Andershaw

9 16 8 3 15 2 7 1 14 6 13 5 21 22 12 4 20 11 10 19 18 17



Wireline Drawing



-  Proposal
-  Existing

OS Reference: 282691 639483
 Eye Level: 240.66m AOD
 Direction of View: 153°
 Distance to nearest turbine: 12790 m

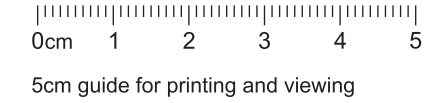
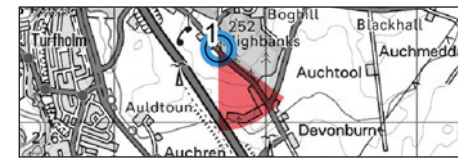
Horizontal field of view: 53.5° (planar projection)
 Principal Distance: 812.5mm
 Paper Size: 841 x 297 mm
 Correct printed image size: 820 x 260mm

Camera: Canon EOS R5
 Lens: 50mm
 Camera Height: 1.5m AGL
 Date and Time: 18/8/2024 17:30

Figure: 4.14 C
 Viewpoint 01: Devonburn Road



Photomontage



5cm guide for printing and viewing

OS Reference:	282691 639483	Horizontal field of view:	53.5° (planar projection)	Camera:	Canon EOS R5
Eye Level:	240.66m AOD	Principal Distance:	812.5mm	Lens:	50mm
Direction of View:	153°	Paper Size:	841 x 297 mm	Camera Height:	1.5m AGL
Distance to nearest turbine:	12790 m	Correct printed image size:	820 x 260mm	Date and Time:	18/8/2024 17:30

Figure: 4.14 D
Viewpoint 01: Devonburn Road