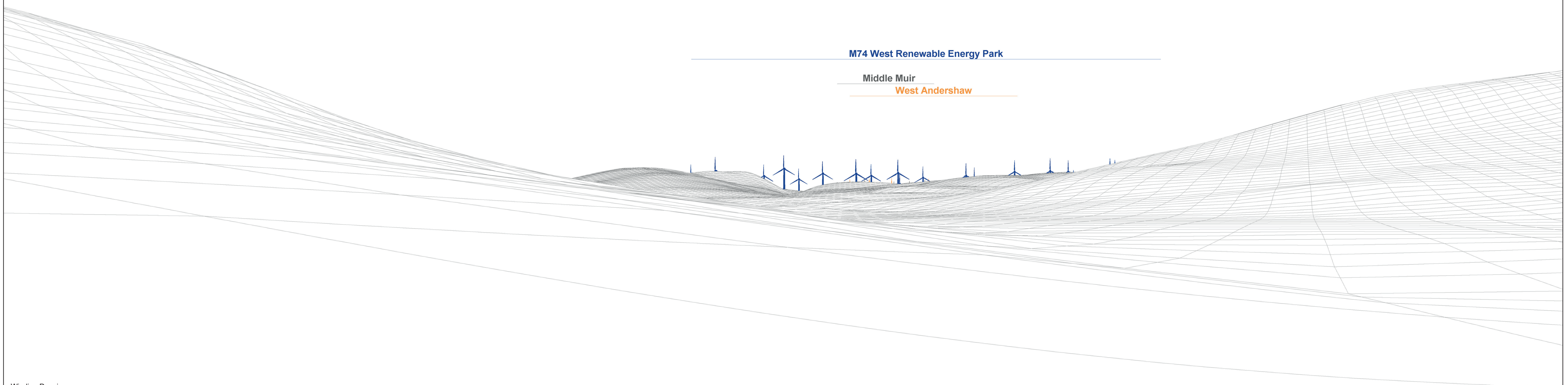


Extent of 53.5° planar panorama

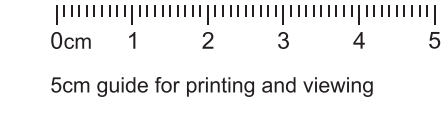
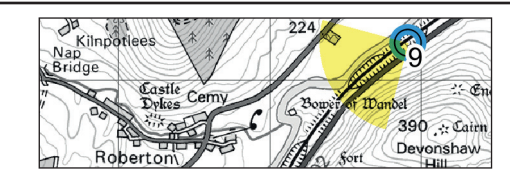
M74 West Renewable Energy Park

Middle Muir







West Andershaw



Wireline Drawing



5cm guide for printing and viewing

-  Proposal
-  Application
-  Scoping
-  Existing
-  Consented
-  Under construction

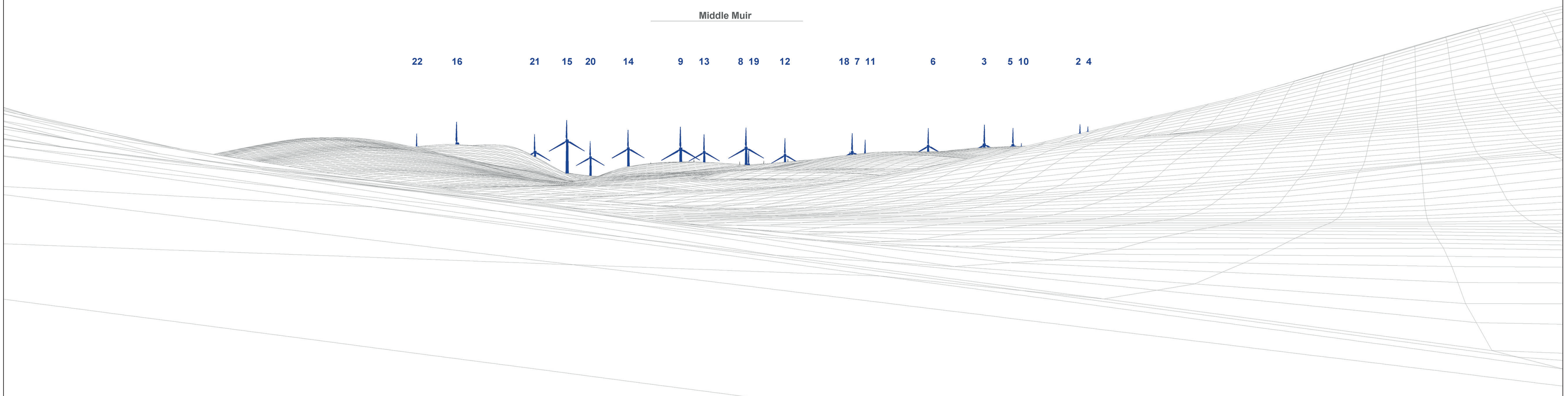
OS Reference: 295910 629245
 Eye Level: 221.23m AOD
 Direction of View: 240°
 Distance to nearest turbine: 5426 m

Horizontal field of view: 90° (cylindrical projection)
 Principal Distance: 522mm
 Paper Size: 841 x 297 mm
 Correct printed image size: 820 x 260mm

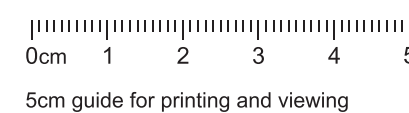
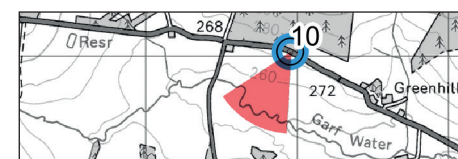
Figure: 4.22 A
 Viewpoint 09: A702 near Hartside



Middle Muir

22 16 21 15 20 14 9 13 8 19 12 18 7 11 6 3 5 10 2 4



Wireline Drawing



 Proposal
 Existing

OS Reference: 295910 629245
Eye Level: 221.23m AOD
Direction of View: 248°
Distance to nearest turbine: 5426 m

Horizontal field of view: 53.5° (planar projection)
Principal Distance: 812.5mm
Paper Size: 841 x 297 mm
Correct printed image size: 820 x 260mm

Figure: 4.22 B
Viewpoint 09: A702 near Hartside