

- ⚡ Proposal
- ⚡ Application
- ⚡ Scoping
- ▲ Cultural Heritage viewpoint
- ⚡ Existing
- ⚡ Consented
- ⚡ Under construction

OS Reference: 289610 628500
 Eye Level: 339m AOD
 Direction of View: 180°
 Distance to nearest turbine: 443m

Horizontal field of view: 90° (cylindrical projection)
 Principal Distance: 522mm
 Paper Size: 841 x 297 mm
 Correct printed image size: 820 x 130mm

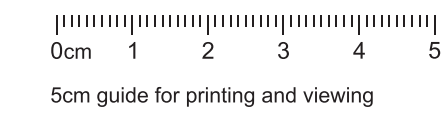
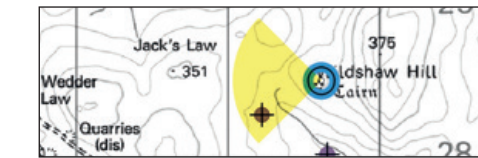

Camera: Canon EOS R5
 Lens: 50mm
 Camera Height: 1.5m AGL
 Date and Time: 9/5/2024 19:15

Figure: 5.12A
 Wildshaw Hill, cairn 500m WSW of summit (SM4511)



Baseline Photograph

This image provides landscape and visual context only



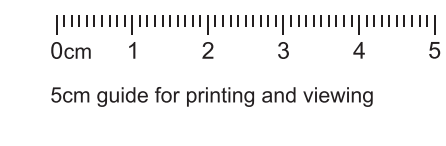
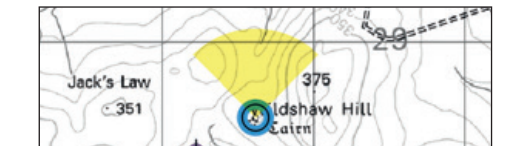

- ✦ Proposal
- ✦ Application
- ✦ Scoping
- ▲ Cultural Heritage viewpoint
- ✦ Existing
- ✦ Consented
- ✦ Under construction

OS Reference: 289610 628500
 Eye Level: 339m AOD
 Direction of View: 270°
 Distance to nearest turbine: 443m

Horizontal field of view: 90° (cylindrical projection)
 Principal Distance: 522mm
 Paper Size: 841 x 297 mm
 Correct printed image size: 820 x 130mm

Camera: Canon EOS R5
 Lens: 50mm
 Camera Height: 1.5m AGL
 Date and Time: 9/5/2024 19:15

Figure: 5.12B
 Wildshaw Hill, cairn 500m WSW of summit (SM4511)



- Proposal
- Application
- Scoping
- Cultural Heritage viewpoint
- Existing
- Consented
- Under construction

OS Reference: 289610 628500
 Eye Level: 339m AOD
 Direction of View: 360°
 Distance to nearest turbine: 443m

Horizontal field of view: 90° (cylindrical projection)
 Principal Distance: 522mm
 Paper Size: 841 x 297 mm
 Correct printed image size: 820 x 130mm


Camera: Canon EOS R5
 Lens: 50mm
 Camera Height: 1.5m AGL
 Date and Time: 9/5/2024 19:15

Figure: 5.12C
 Wildshaw Hill, cairn 500m WSW of summit (SM4511)

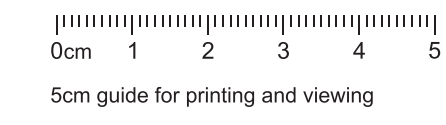
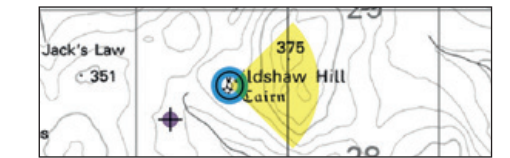


Baseline Photograph

This image provides landscape and visual context only



Wireline Drawing




- ↑ Proposal
- ↑ Application
- ↑ Scoping
- ▲ Cultural Heritage viewpoint
- ↑ Existing
- ↑ Consented
- ↑ Under construction

OS Reference: 289610 628500
 Eye Level: 339m AOD
 Direction of View: 90°
 Distance to nearest turbine: 443m

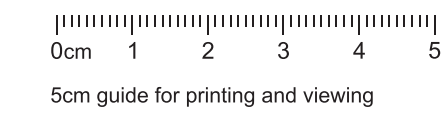
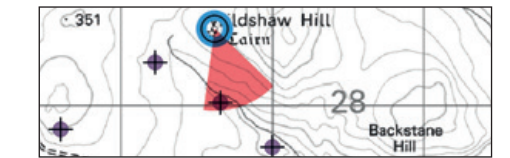
Horizontal field of view: 90° (cylindrical projection)
 Principal Distance: 522mm
 Paper Size: 841 x 297 mm
 Correct printed image size: 820 x 130mm

Camera: Canon EOS R5
 Lens: 50mm
 Camera Height: 1.5m AGL
 Date and Time: 9/5/2024 19:15

Figure: 5.12D
 Wildshaw Hill, cairn 500m WSW of summit (SM4511)



Wireline Drawing



- Proposal
- Proposal Infrastructure
- Existing

OS Reference: 289610 628500
 Eye Level: 339m AOD
 Direction of View: 161.5°
 Distance to nearest turbine: 443m

Horizontal field of view: 53.5° (planar projection)
 Principal Distance: 812.5mm
 Paper Size: 841 x 297 mm
 Correct printed image size: 820 x 260mm

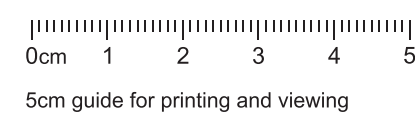
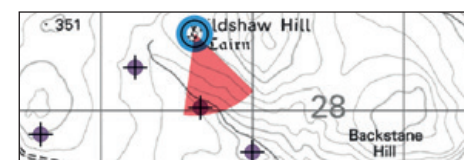
Camera: Canon EOS R5
 Lens: 50mm
 Camera Height: 1.5m AGL
 Date and Time: 9/5/2024 19:15

Figure: 5.12E
 Wildshaw Hill, cairn 500m WSW of summit (SM4511)



Photomontage

View flat at a comfortable arm's length




OS Reference: 289610 628500
 Eye Level: 339m AOD
 Direction of View: 161.5°
 Distance to nearest turbine: 443m

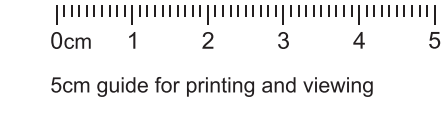
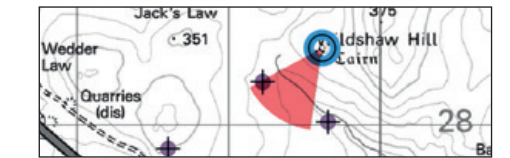
Horizontal field of view: 53.5° (planar projection)
 Principal Distance: 812.5mm
 Paper Size: 841 x 297 mm
 Correct printed image size: 820 x 260mm

Camera: Canon EOS R5
 Lens: 50mm
 Camera Height: 1.5m AGL
 Date and Time: 9/5/2024 19:15

Figure: 5.12F
 Wildshaw Hill, cairn 500m WSW of summit (SM4511)



Wireline Drawing



- Proposal
- Proposal Infrastructure
- Existing

OS Reference: 289610 628500
 Eye Level: 339m AOD
 Direction of View: 215°
 Distance to nearest turbine: 443m

Horizontal field of view: 53.5° (planar projection)
 Principal Distance: 812.5mm
 Paper Size: 841 x 297 mm
 Correct printed image size: 820 x 260mm

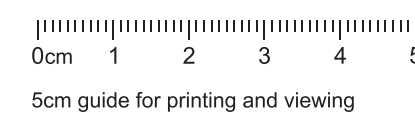
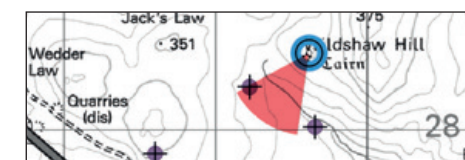
Camera: Canon EOS R5
 Lens: 50mm
 Camera Height: 1.5m AGL
 Date and Time: 9/5/2024 19:15

Figure: 5.12G
 Wildshaw Hill, cairn 500m WSW of summit (SM4511)



Photomontage

View flat at a comfortable arm's length



OS Reference: 289610 628500
 Eye Level: 339m AOD
 Direction of View: 215°
 Distance to nearest turbine: 443m

Horizontal field of view: 53.5° (planar projection)
 Principal Distance: 812.5mm
 Paper Size: 841 x 297 mm
 Correct printed image size: 820 x 260mm

Camera: Canon EOS R5
 Lens: 50mm
 Camera Height: 1.5m AGL
 Date and Time: 9/5/2024 19:15

Figure: 5.12H
 Wildshaw Hill, cairn 500m WSW of summit (SM4511)