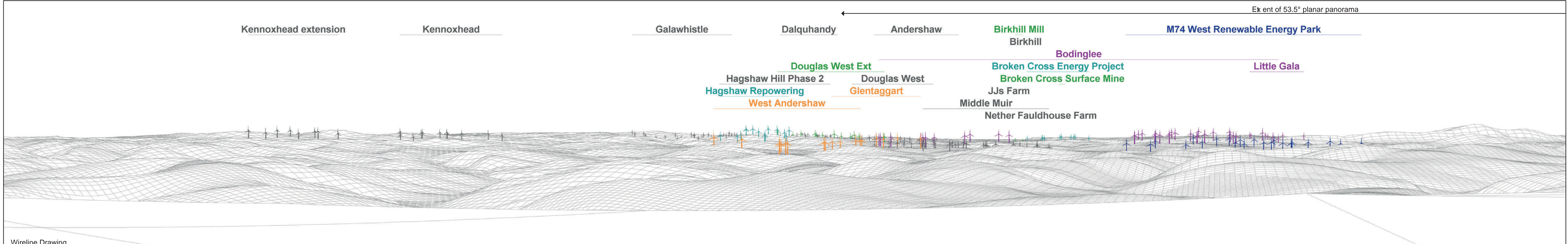




Baseline Photograph

This image provides landscape and visual context only.



0cm 1 2 3 4 5
5cm guide for printing and viewing

✦ Proposal ✦ Application ✦ Scoping
✦ Existing ✦ Consented ✦ Under construction

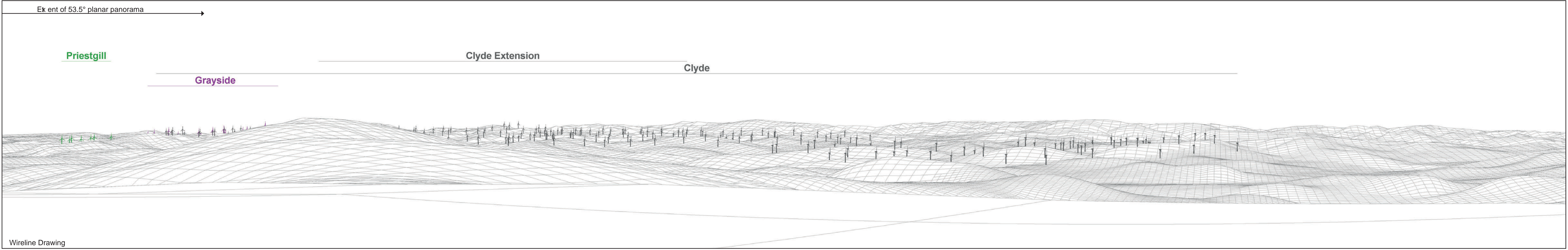
OS Reference:	289047 610766	Horizontal field of view:	90° (cylindrical projection)	Camera:	Canon EOS R5
Eye Level:	722 m AOD	Principal Distance:	522mm	Lens:	50mm
Direction of View:	335°	Paper Size:	841 x 297 mm	Camera Height:	1.5m AGL
Distance to nearest turbine:	14392 m	Correct printed image size:	820 x 130mm	Date and Time:	16/8/2024 16:00

Figure: 4.26 A
Viewpoint 13: Lowther Hill



Base line Photograph

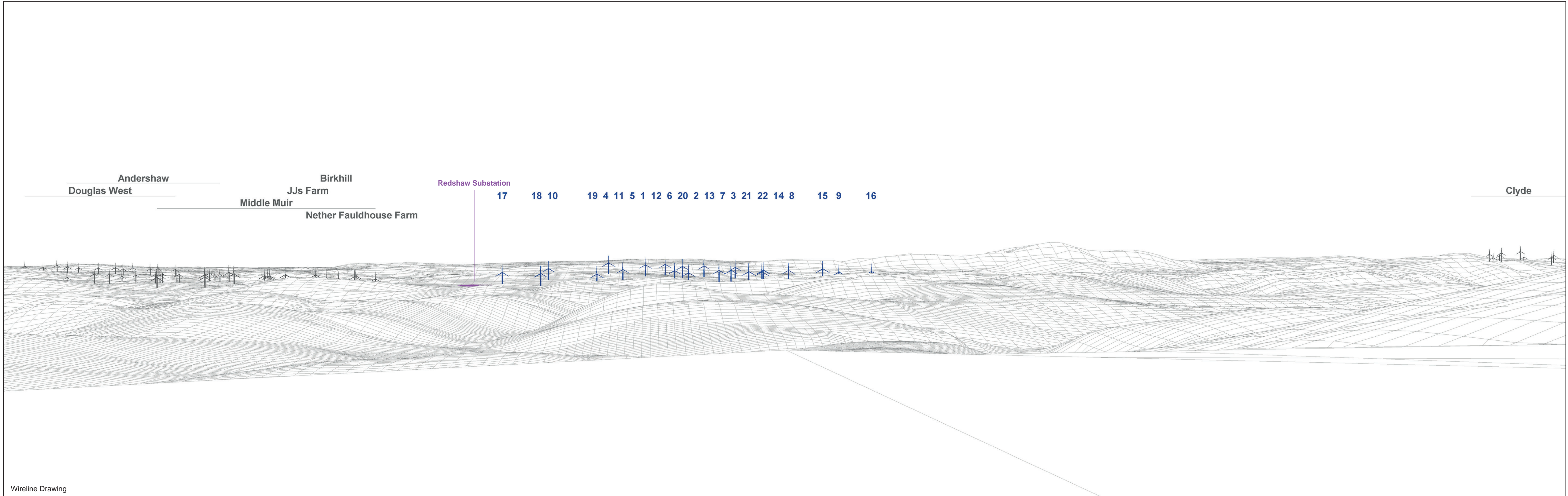
This image provides landscape and visual context only



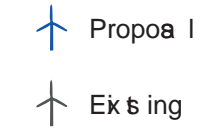
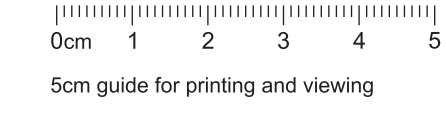
- ↑ Proposal
 ↑ Application
 ↑ Scoping
- ↑ Existing
 ↑ Consented
 ↑ Under construction

OS Reference:	289047 610766	Horizontal field of view:	90° (cylindrical projection)	Camera:	Canon EOS R5
Eye Level:	722 m AOD	Principal Distance:	522mm	Lens:	50mm
Direction of View:	65°	Paper Size:	841 x 297 mm	Camera Height:	1.5m AGL
Distance to nearest turbine:	14392 m	Correct printed image size:	820 x 130mm	Date and Time:	16/8/2024 16:00

Figure: 4.26 B
Viewpoint 13: Lowther Hill



Wireline Drawing



Redshaw application

OS Reference: 289047 610766
 Eye Level: 722 m AOD
 Direction of View: 5°
 Distance to nearest turbine: 14392 m

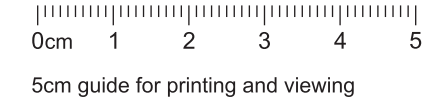
Horizontal field of view: 53.5° (planar projection)
 Principal Distance: 812.5mm
 Paper Size: 841 x 297 mm
 Correct printed image size: 820 x 260mm

Camera: Canon EOS R5
 Lens: 50mm
 Camera Height: 1.5m AGL
 Date and Time: 16/8/2024 16:00

Figure: 4.26 D
 Viewpoint 13: Lowther Hill



Photomontage



OS Reference:	289047 610766	Horizontal field of view:	53.5° (planar projection)	Camera:	Canon EOS R5
Eye Level:	722 m AOD	Principal Distance:	812.5mm	Lens:	50mm
Direction of View:	5°	Paper Size:	841 x 297 mm	Camera Height:	1.5m AGL
Distance to nearest turbine:	14392 m	Correct printed image size:	820 x 260mm	Date and Time:	16/8/2024 16:00

Figure: 4.26 D
Viewpoint 13: Lowther Hill