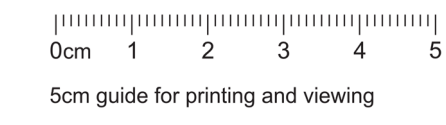
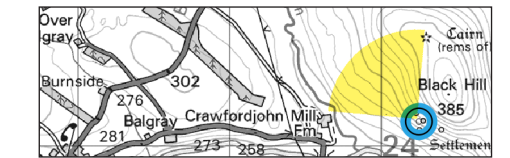


Wireline Drawing




- ▲ Proposal
- ▲ Consented
- ▲ Cultural Heritage viewpoint
- ▲ Existing
- ▲ Application
- ▲ Scoping
- ▲ Under construction
- ▲ OHL Tower
- Redshaw Substation

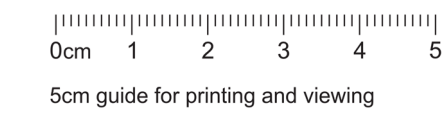
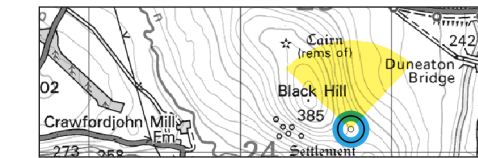
OS Reference: 290250 624160
 Eye Level: 301m AOD
 Direction of View: 320°
 Distance to nearest turbine: 994m

Horizontal field of view: 90° (cylindrical projection)
 Principal Distance: 522mm
 Paper Size: 841 x 297 mm
 Correct printed image size: 820 x 260mm

Figure: 5.8
 Craighead, platform settlement 1200m WNW of (SM4485)



Wireline Drawing



- ▲ Proposal
- ▲ Consented
- ▲ Cultural Heritage viewpoint
- ▲ Application
- ▲ Existing
- ▲ Scoping
- ▲ Under construction
- ▲ OHL Tower
- Redshaw Substation


OS Reference: 290730 624150
 Eye Level: 330m AOD
 Direction of View: 358°
 Distance to nearest turbine: 1180m

Horizontal field of view: 90° (cylindrical projection)
 Principal Distance: 522mm
 Paper Size: 841 x 297 mm
 Correct printed image size: 820 x 260mm


Figure: 5.9
 Craighead, barrow and cairn 820m NW of (SM4517)










M74 West Renewable Energy Park

Bodinglee



Wireline Drawing

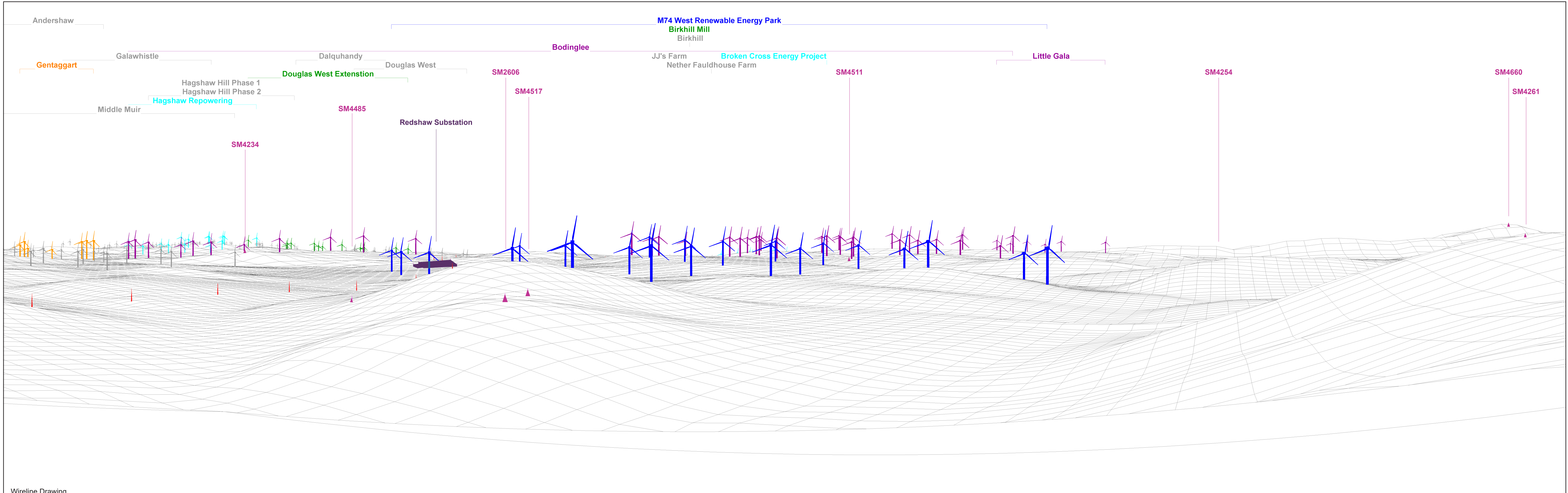


-  Proposal
-  Consented
-  Cultural Heritage viewpoint
-  Existing
-  Application
-  OHL Tower
-  Under construction
-  Scoping
-  Redshaw Substation

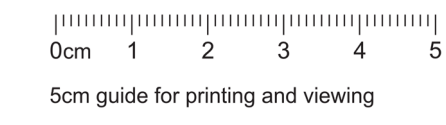
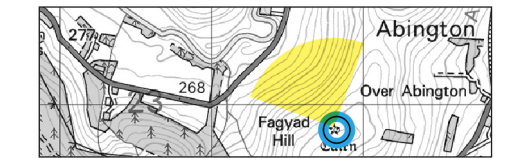
OS Reference: 293243 624970
 Eye Level: 233m AOD
 Direction of View: 295°
 Distance to nearest turbine: 2294m

Horizontal field of view: 90° (cylindrical projection)
 Principal Distance: 522mm
 Paper Size: 841 x 297 mm
 Correct printed image size: 820 x 260mm

Figure: 5.10
 Abington, motte and bailey 1600m N of (SM2609)



Wireline Drawing

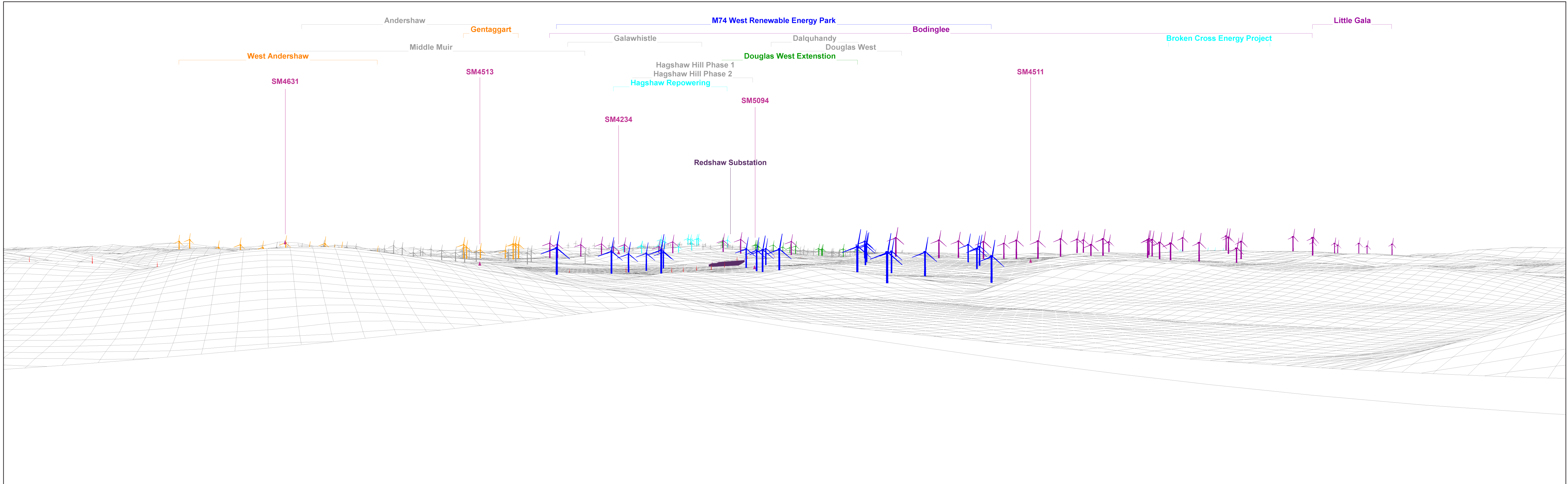


- ✦ Proposal
- ✦ Consented
- ✦ Application
- ✦ Scoping
- ✦ Existing
- ✦ Under construction
- ▲ Cultural Heritage viewpoint
- | OHL Tower
- Redshaw Substation

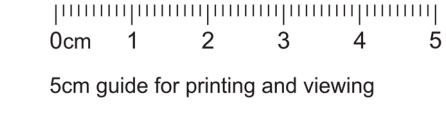
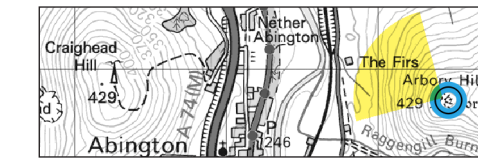
OS Reference: 291828 622832
 Eye Level: 409m AOD
 Direction of View: 335°
 Distance to nearest turbine: 2890m

Horizontal field of view: 90° (cylindrical projection)
 Principal Distance: 522mm
 Paper Size: 841 x 297 mm
 Correct printed image size: 820 x 260mm

Figure: 5.13
 Fagyad Hill, cairn (SM4254)



Wireline Drawing

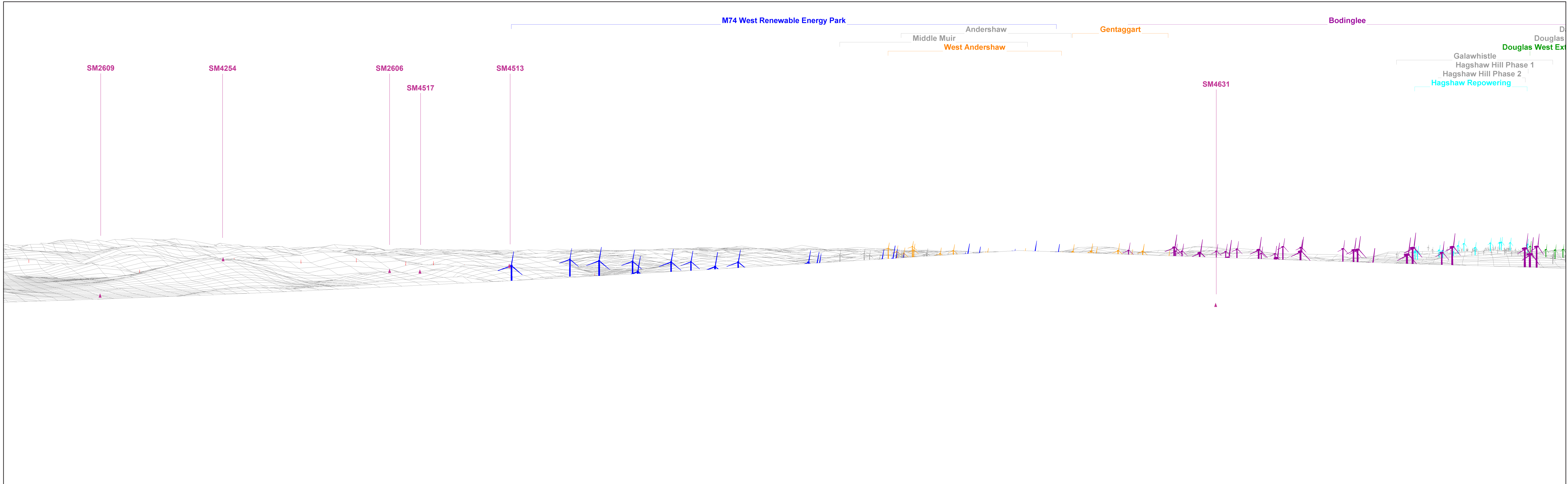


- ✦ Proposal
- ✦ Consented
- ✦ Application
- ✦ Scoping
- ✦ Existing
- ✦ Under construction
- ▲ Cultural Heritage viewpoint
- | OHL Tower
- Redshaw Substation

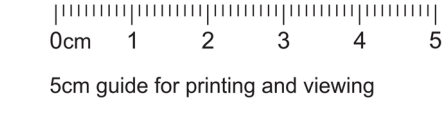
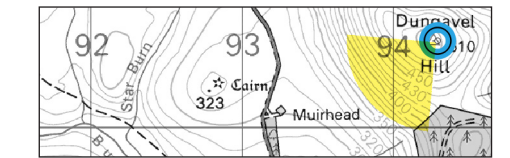
OS Reference: 294467 623793
 Eye Level: 427m AOD
 Direction of View: 300°
 Distance to nearest turbine: 3963m

Horizontal field of view: 90° (cylindrical projection)
 Principal Distance: 522mm
 Paper Size: 841 x 297 mm
 Correct printed image size: 820 x 260mm

Figure: 5.14
 Arbory Hill, fort (SM264)



Wireline Drawing




- ✦ Proposal
- ✦ Consented
- ✦ Application
- ✦ Scoping
- ✦ Under construction
- ▲ Cultural Heritage viewpoint
- | OHL Tower
- Redshaw Substation

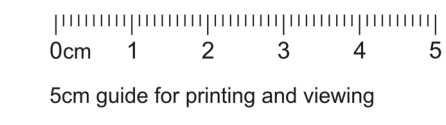
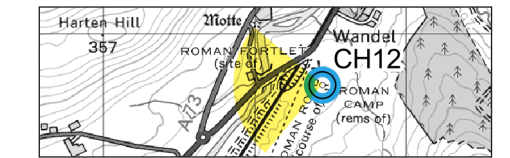
OS Reference: 294290 630570
 Eye Level: 506m AOD
 Direction of View: 230°
 Distance to nearest turbine: 4925m

Horizontal field of view: 90° (cylindrical projection)
 Principal Distance: 522mm
 Paper Size: 841 x 297 mm
 Correct printed image size: 820 x 260mm

Figure: 5.15
 Dungavel Hill, cairn (SM4261)



Wireline Drawing



- ✦ Proposal
- ✦ Consented
- ▲ Cultural Heritage viewpoint
- ✦ Existing
- ✦ Application
- | OHL Tower
- ✦ Under construction
- ✦ Scoping
- Redshaw Substation

OS Reference: 294447 626660
 Eye Level: 236m AOD
 Direction of View: 265°
 Distance to nearest turbine: 3236m

Horizontal field of view: 90° (cylindrical projection)
 Principal Distance: 522mm
 Paper Size: 841 x 297 mm
 Correct printed image size: 820 x 260mm

Figure: 5.16
 Wandel, Roman fortlet and camp 460m SW of (SM2835)