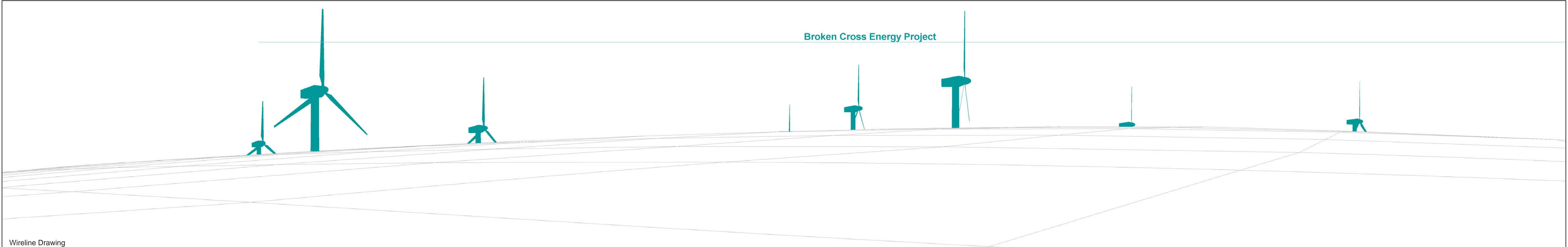


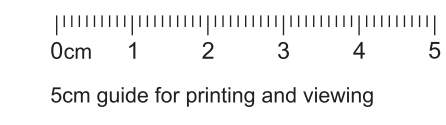


Baseline Photograph

This image provides landscape and visual context only



Wireline Drawing



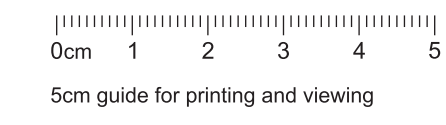
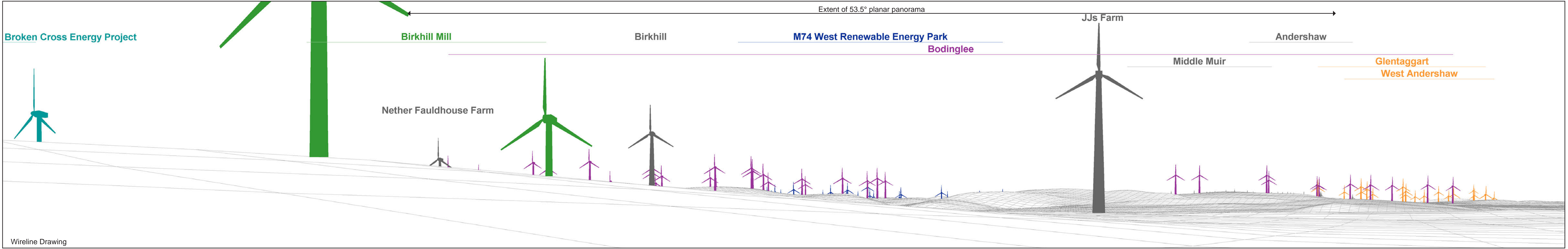
- ⬆ Proposal
 ⬆ Application
 ⬆ Scoping
- ⬆ Existing
 ⬆ Consented
 ⬆ Under construction

OS Reference: 283436 636719
 Eye Level: 214.62m AOD
 Direction of View: 55°
 Distance to nearest turbine: 10227 m

Horizontal field of view: 90° (cylindrical projection)
 Principal Distance: 522mm
 Paper Size: 841 x 297 mm
 Correct printed image size: 820 x 130mm

Camera: Canon EOS R5
 Lens: 50mm
 Camera Height: 3.5m AGL
 Date and Time: 18/8/2024 16:50

Figure: 4.15 A
 Viewpoint 02: B7078 Road



- Proposal
- Application
- Scoping
- Existing
- Consented
- Under construction

OS Reference: 283436 636719
 Eye Level: 214.62m AOD
 Direction of View: 145°
 Distance to nearest turbine: 10227 m

Horizontal field of view: 90° (cylindrical projection)
 Principal Distance: 522mm
 Paper Size: 841 x 297 mm
 Correct printed image size: 820 x 130mm


Camera: Canon EOS R5
 Lens: 50mm
 Camera Height: 3.5m AGL
 Date and Time: 18/8/2024 16:50

Figure: 4.15 B
 Viewpoint 02: B7078 Road

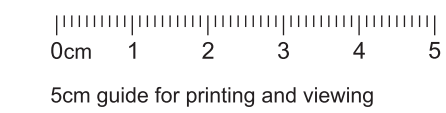
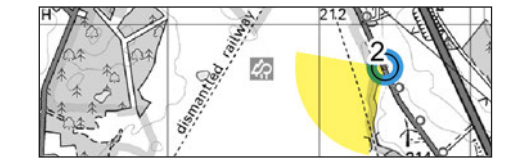


Baseline Photograph

This image provides landscape and visual context only



Wireline Drawing



- ✦ Proposal
- ✦ Application
- ✦ Scoping
- ✦ Existing
- ✦ Consented
- ✦ Under construction

OS Reference: 283436 636719
 Eye Level: 214.62m AOD
 Direction of View: 235°
 Distance to nearest turbine: 10227 m

Horizontal field of view: 90° (cylindrical projection)
 Principal Distance: 522mm
 Paper Size: 841 x 297 mm
 Correct printed image size: 820 x 130mm

Camera: Canon EOS R5
 Lens: 50mm
 Camera Height: 3.5m AGL
 Date and Time: 18/8/2024 16:50

Figure: 4.15 C
 Viewpoint 02: B7078 Road

Nether Fauldhouse Farm

Birkhill

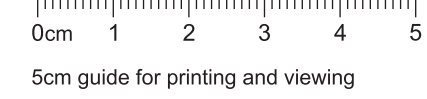
JJs Farm

Middle Muir

Andershaw

3 8 2 15 1 7 14 6 13 5 21 4 12 22 20 11 10 19 18 17

Wireline Drawing



Proposal
Existing

OS Reference: 283436 636719
Eye Level: 214.62m AOD
Direction of View: 150°
Distance to nearest turbine: 10227 m

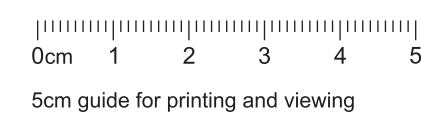
Horizontal field of view: 53.5° (planar projection)
Principal Distance: 812.5mm
Paper Size: 841 x 297 mm
Correct printed image size: 820 x 260mm

Camera: Canon EOS R5
Lens: 50mm
Camera Height: 3.5m AGL
Date and Time: 18/8/2024 16:50

Figure: 4.15 D
Viewpoint 02: B7078 Road



Photomontage



OS Reference: 283436 636719
 Eye Level: 214.62m AOD
 Direction of View: 150°
 Distance to nearest turbine: 10227 m

Horizontal field of view: 53.5° (planar projection)
 Principal Distance: 812.5mm
 Paper Size: 841 x 297 mm
 Correct printed image size: 820 x 260mm

Camera: Canon EOS R5
 Lens: 50mm
 Camera Height: 3.5m AGL
 Date and Time: 18/8/2024 16:50

Figure: 4.15 E
 Viewpoint 02: B7078 Road