

		<p>5cm guide for printing and viewing</p>	Proposal	Application	Scoping	OS Reference: 272555 624234 Eye Level: 580.11 m AOD Direction of View: 70° Distance to nearest turbine: 15207 m	Horizontal field of view: 90° (cylindrical projection) Principal Distance: 522mm Paper Size: 841 x 297 mm Correct printed image size: 820 x 130mm	Camera: Canon EOS R5 Lens: 50mm Camera Height: 1.5m AGL Date and Time: 12/8/2024 17:30	<b>Figure: 4.25 A</b> Viewpoint 12: Cairn Table
			Existing	Consented	Under construction				



1 4 2 10 5 3 6 7 17 11 8 9 18 12 13 19 14 15 16 20 21 22


Andershaw

Clyde Extension

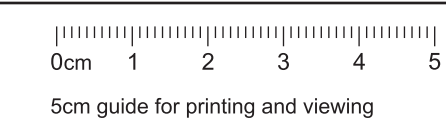
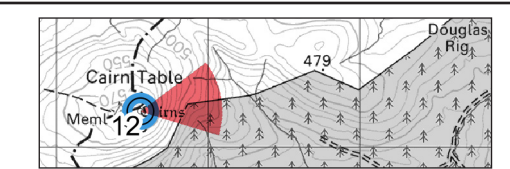
Clyde

Middle Muir

Kennoxhead



Wireline Drawing



Proposal  
Existing

OS Reference: 272555 624234  
Eye Level: 580.11 m AOD  
Direction of View: 80°  
Distance to nearest turbine: 15207 m

Horizontal field of view: 53.5° (planar projection)  
Principal Distance: 812.5mm  
Paper Size: 841 x 297 mm  
Correct printed image size: 820 x 260mm

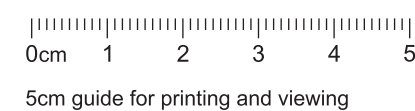
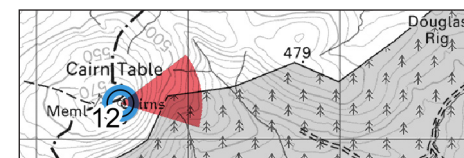
Camera: Canon EOS R5  
Lens: 50mm  
Camera Height: 1.5m AGL  
Date and Time: 12/8/2024 17:30

Figure: 4.25 B  
Viewpoint 12: Cairn Table





Photomontage



5cm guide for printing and viewing

OS Reference: 272555 624234  
 Eye Level: 580.11 m AOD  
 Direction of View: 80°  
 Distance to nearest turbine: 15207 m

Horizontal field of view: 53.5° (planar projection)  
 Principal Distance: 812.5mm  
 Paper Size: 841 x 297 mm  
 Correct printed image size: 820 x 260mm

Camera: Canon EOS R5  
 Lens: 50mm  
 Camera Height: 1.5m AGL  
 Date and Time: 12/8/2024 17:30

**Figure: 4.25 C**  
 Viewpoint 12: Cairn Table